

# SAN DIEGO COUNTY REGIONAL AIRPORT AUTHORITY

## AIRPORT LAND USE COMMISSION AGENDA

Thursday, March 17, 2016  
9:00 A.M. or immediately following the  
Board Meeting

San Diego International Airport  
SDCRAA Administration Building – Third Floor  
Board Room  
3225 N. Harbor Drive  
San Diego, California 92101

### Board Members

Robert H. Gleason  
Board Chair

David Alvarez

C. April Boling

Greg Cox

Jim Desmond

Lloyd B. Hubbs

Jim Janney

Paul Robinson

Mary Sessom

### Ex-Officio Board Members

Laurie Berman

Eraina Ortega

Col. Jason G. Woodworth

### President / CEO

Thella F. Bowens

***Live webcasts of Authority Board meetings can be accessed at  
<http://www.san.org/Airport-Authority/Meetings-Agendas/ALUC>***

*Pursuant to California Public Utilities Code §§ 21670-21679.5, the Airport Land Use Commission ("Commission") is responsible for coordinating the airport planning of public agencies within San Diego County. The Commission has the legal responsibility to formulate airport land use compatibility plans ("ALUCPs") that will (a) provide for the orderly growth of each public airport and the areas surrounding the airport within the County and (b) safeguard the general welfare of the inhabitants within the vicinity of each airport and the public in general. Pursuant to §21670.3, the San Diego County Regional Airport Authority serves as the Commission.*

This Agenda contains a brief general description of each item to be considered. The indication of a recommended action does not indicate what action (if any) may be taken. ***Please note that agenda items may be taken out of order.*** If comments are made to the Commission without prior notice or are not listed on the Agenda, no specific answers or responses should be expected at this meeting pursuant to State law.

Staff Reports and documentation relating to each item of business on the Agenda are on file in the Corporate & Information Governance/Authority Clerk Department and are available for public inspection.

**NOTE:** Pursuant to Authority Code Section 2.15, all Lobbyists shall register as an Authority Lobbyist with the Authority Clerk within ten (10) days of qualifying as a lobbyist. A qualifying lobbyist is any individual who receives \$100 or more in any calendar month to lobby any Commission Member or employee of the Authority for the purpose of influencing any action of the Authority. To obtain Lobbyist Registration Statement Forms, contact the Corporate & Information Governance/Authority Clerk Department.

PLEASE COMPLETE A "REQUEST TO SPEAK" FORM PRIOR TO THE COMMENCEMENT OF THE MEETING AND SUBMIT IT TO THE AUTHORITY CLERK. ***PLEASE REVIEW THE POLICY FOR PUBLIC PARTICIPATION IN BOARD AND BOARD COMMISSION MEETINGS (PUBLIC COMMENT) LOCATED AT THE END OF THE AGENDA.***

---

**CALL TO ORDER:**

**PLEDGE OF ALLEGIANCE:**

**ROLL CALL:**

**NON-AGENDA PUBLIC COMMENT:**

Non-Agenda Public Comment is reserved for members of the public wishing to address the Commission on matters for which another opportunity to speak **is not provided on the Agenda**, and which is within the jurisdiction of the Commission. Please submit a completed speaker slip to the Authority Clerk. ***Each individual speaker is limited to three (3) minutes. Applicants, groups and jurisdictions referring items to the Board for action are limited to five (5) minutes.***

**Note:** Persons wishing to speak on specific items should reserve their comments until the specific item is taken up by the Commission.

**CONSENT AGENDA (Items 1-6):**

The Consent Agenda contains items that are routine in nature and non-controversial. It also contains consistency determinations that have been deemed consistent or conditionally consistent. The matters listed under 'Consent Agenda' may be approved by one motion. Any Commission Member may remove an item for separate consideration. Items so removed will be heard before the scheduled New Business items, unless otherwise directed by the Chair.

**1. APPROVAL OF MINUTES:**

The Airport Land Use Commission is requested to approve minutes of prior Commission meetings.

RECOMMENDATION: Approve the minutes of the February 18, 2016 regular meeting.

***CONSISTENCY DETERMINATIONS***

**2. REPORT OF LAND USE ACTIONS DETERMINED TO BE CONSISTENT WITH AIRPORT LAND USE COMPATIBILITY PLANS:**

The Commission is requested to receive a report of land use actions determined by staff to be consistent with their respective Airport Land Use Compatibility Plans.

RECOMMENDATION: Receive the report.

**(Airport Planning: Angela Jamison, Manager)**

**3. CONSISTENCY DETERMINATION – SAN DIEGO INTERNATIONAL AIRPORT - AIRPORT LAND USE COMPATIBILITY PLAN – CONSTRUCTION OF 24 ATTACHED RESIDENTIAL UNITS AT 5282 NARANJA STREET, CITY OF SAN DIEGO:**

The Commission is requested to make a consistency determination on a proposed project in the City of San Diego.

RECOMMENDATION: Adopt Resolution No. 2016-0005 ALUC, making the determination that the project is conditionally consistent with the San Diego International Airport - Airport Land Use Compatibility Plan.

**(Airport Planning: Angela Jamison, Manager)**

**4. CONSISTENCY DETERMINATION – SAN DIEGO INTERNATIONAL AIRPORT - AIRPORT LAND USE COMPATIBILITY PLAN – CONSTRUCTION OF 2 DETACHED RESIDENTIAL UNITS AT 5109-5111 BRIGHTON AVENUE, CITY OF SAN DIEGO:**

The Commission is requested to make a consistency determination on a proposed project in the City of San Diego.

RECOMMENDATION: Adopt Resolution No. 2016-0006 ALUC, making the determination that the project is conditionally consistent with the San Diego International Airport - Airport Land Use Compatibility Plan.

**(Airport Planning: Angela Jamison, Manager)**

**5. CONSISTENCY DETERMINATION – SAN DIEGO INTERNATIONAL AIRPORT - AIRPORT LAND USE COMPATIBILITY PLAN – CONSTRUCTION OF 7 ATTACHED RESIDENTIAL UNITS AT 2535 BRANT STREET, CITY OF SAN DIEGO:**

The Commission is requested to make a consistency determination on a proposed project in the City of San Diego.

RECOMMENDATION: Adopt Resolution No. 2016-0007 ALUC, making the determination that the project is conditionally consistent with the San Diego International Airport - Airport Land Use Compatibility Plan.

**(Airport Planning: Angela Jamison, Manager)**

**6. CONSISTENCY DETERMINATION – GILLESPIE FIELD AIRPORT LAND USE COMPATIBILITY PLAN – CONSTRUCTION OF WAREHOUSE AND OFFICE ADDITION TO TWO EXISTING BUILDINGS AT 9941 PROSPECT AVENUE, CITY OF SANTEE:**

The Commission is requested to make a consistency determination on a proposed project in the City of Santee.

RECOMMENDATION: Adopt Resolution No. 2016-0008 ALUC, making the determination that the project is conditionally consistent with the Gillespie Field Airport Land Use Compatibility Plan.

**(Airport Planning: Angela Jamison, Manager)**

**PUBLIC HEARINGS:**

**OLD BUSINESS:**

**NEW BUSINESS:**

**7. STATUS UPDATE AND POSSIBLE POLICY DIRECTION ON AIRPORT  
LAND USE COMPATIBILITY PLANS:**

The Commission is requested to receive a status update presentation on Airport Land Use Compatibility Plans.

RECOMMENDATION: Receive the presentation and possibly provide policy direction to staff.

**(Airport Planning: Angela Jamison, Manager)**

**COMMISSION COMMENT:**

**ADJOURNMENT:**

**Policy for Public Participation in Board, Airport Land Use Commission (ALUC), and Committee Meetings (Public Comment)**

- 1) Persons wishing to address the Board, ALUC, and Committees shall complete a "Request to Speak" form prior to the initiation of the portion of the agenda containing the item to be addressed (e.g., Public Comment and General Items). Failure to complete a form shall not preclude testimony, if permission to address the Board is granted by the Chair.
- 2) The Public Comment Section at the beginning of the agenda is limited to eighteen (18) minutes and is reserved for persons wishing to address the Board, ALUC, and Committees on any matter for which another opportunity to speak is not provided on the Agenda, and on matters that are within the jurisdiction of the Board. A second Public Comment period is reserved for general public comment later in the meeting for those who could not be heard during the first Public Comment period.
- 3) Persons wishing to speak on specific items listed on the agenda will be afforded an opportunity to speak during the presentation of individual items. Persons wishing to speak on specific items should reserve their comments until the specific item is taken up by the Board, ALUC and Committees. Public comment on specific items is limited to twenty (20) minutes – ten (10) minutes for those in favor and ten (10) minutes for those in opposition of an item. Each individual speaker will be allowed three (3) minutes, and applicants and groups will be allowed five (5) minutes.
- 4) If many persons have indicated a desire to address the Board, ALUC and Committees on the same issue, then the Chair may suggest that these persons consolidate their respective testimonies. Testimony by members of the public on any item shall be limited to **three (3) minutes per individual speaker and five (5) minutes for applicants, groups and referring jurisdictions.**
- 5) Pursuant to Authority Policy 1.33 (8), recognized groups must register with the Authority Clerk prior to the meeting.
- 6) After a public hearing or the public comment portion of the meeting has been closed, no person shall address the Board, ALUC, and Committees without first obtaining permission to do so.

**Additional Meeting Information**

**NOTE:** This information is available in alternative formats upon request. To request an Agenda in an alternative format, or to request a sign language or oral interpreter, or an Assistive Listening Device (ALD) for the meeting, please telephone the Authority Clerk's Office at (619) 400-2400 at least three (3) working days prior to the meeting to ensure availability.

For your convenience, the agenda is also available to you on our website at [www.san.org](http://www.san.org).

**For those planning to attend the Board meeting, parking is available in the public parking lot located directly in front of the Commuter Terminal. Bring your ticket to the third floor receptionist for validation.**

**You may also reach the Commuter Terminal by using public transit via the San Diego Metropolitan Transit System, Route 992. The bus stops at Terminal 1, which is a short walking distance from the Commuter Terminal. ADA paratransit operations will continue to serve the Commuter Terminal as required by Federal regulation. For MTS route, fare and paratransit information, please call the San Diego MTS at (619) 233-3004 or 511.**

**UPCOMING MEETING SCHEDULE**

<i>Date</i>	<i>Day</i>	<i>Time</i>	<i>Meeting Type</i>	<i>Location</i>
April 21	Thursday	9:00 a.m.	Regular	Board Room

DRAFT

**AIRPORT LAND USE COMMISSION  
MINUTES  
THURSDAY, FEBRUARY 18, 2016  
SAN DIEGO INTERNATIONAL AIRPORT  
BOARD ROOM**

**CALL TO ORDER:** Vice Chair Robinson called the regular meeting of the Airport Land Use Commission to order at 9:39 a.m. on Thursday, February 18, 2016 in the Board Room at the San Diego International Airport, Administration Building, 3225 North Harbor Drive, San Diego, CA 92101.

**PLEDGE OF ALLEGIANCE:****ROLL CALL:**

PRESENT: Commissioners: Alvarez, Boling, Desmond, Hubbs, Janney, Robinson, Sessom

ABSENT: Commissioners: Cox, Gleason, Berman (Ex Officio), Ortega (Ex Officio), and Woodworth (Ex Officio)

ALSO PRESENT: Thella F. Bowens, President/CEO; Breton K. Lobner, General Counsel; Tony R. Russell, Director, Corporate and Information Governance/Authority Clerk; Linda Gehlken, Assistant Authority Clerk I

**NON-AGENDA PUBLIC COMMENT:** None

**CONSENT AGENDA (Items 1-5):****1. APPROVAL OF MINUTES:**

RECOMMENDATION: Approve the minutes of the January 21, 2016 regular meeting.

**ACTION: Moved by Commissioner Alvarez and seconded by Commissioner Sessom to approve staff's recommendation. Motion carried by the following vote: YES – Alvarez, Boling, Desmond, Hubbs, Janney, Robinson, Sessom; NO – None; ABSENT – Cox, Gleason. (Weighted Vote Points: YES – 78; NO – 0; ABSENT-22)**

Chair Robinson requested that Items 3 and 4 be pulled from the Consent Agenda to be voted on separately due to a potential conflict of interest.

**ACTION: Moved by Commissioner Desmond and seconded by Commissioner Boling to approve the Consent Agenda as amended. Motion carried by the following vote: YES – Alvarez, Boling, Desmond, Hubbs, Janney, Robinson, Sessom; NO – None; ABSENT – Cox, Gleason. (Weighted Vote Points: YES – 78; NO – 0; ABSENT-22)**

## ***CONSISTENCY DETERMINATIONS***

2. **REPORT OF LAND USE ACTIONS DETERMINED TO BE CONSISTENT WITH AIRPORT LAND USE COMPATIBILITY PLANS:**  
RECOMMENDATION: Receive the report.
  
3. **CONSISTENCY DETERMINATION – SAN DIEGO INTERNATIONAL AIRPORT - AIRPORT LAND USE COMPATIBILITY PLAN – CONSTRUCTION OF 20 DETACHED RESIDENTIAL UNITS AT WOODMAN COURT, CITY OF SAN DIEGO:**  
ACTION: This item was pulled from the Consent Agenda.
  
4. **CONSISTENCY DETERMINATION – SAN DIEGO INTERNATIONAL AIRPORT - AIRPORT LAND USE COMPATIBILITY PLAN – CONSTRUCTION OF 21 ATTACHED RESIDENTIAL UNITS AT 525 HAWTHORN STREET, CITY OF SAN DIEGO:**  
ACTION: This item was pulled from the Consent Agenda.
  
5. **CONSISTENCY DETERMINATION – SAN DIEGO INTERNATIONAL AIRPORT - AIRPORT LAND USE COMPATIBILITY PLAN – CONSTRUCTION OF 12 ATTACHED RESIDENTIAL UNITS AT VOLTAIRE STREET AT CAPISTRANO STREET, CITY OF SAN DIEGO:**  
RECOMMENDATION: Adopt Resolution No. 2016-0004 ALUC, making the determination that the project is conditionally consistent with the San Diego International Airport - Airport Land Use Compatibility Plan.

## **ITEM(S) REMOVED FROM THE CONSENT AGENDA**

Commissioner Robinson recused himself from Items 3 and 4 due to a potential conflict of interest and left the dais.

3. **CONSISTENCY DETERMINATION – SAN DIEGO INTERNATIONAL AIRPORT - AIRPORT LAND USE COMPATIBILITY PLAN – CONSTRUCTION OF 20 DETACHED RESIDENTIAL UNITS AT WOODMAN COURT, CITY OF SAN DIEGO:**  
RECOMMENDATION: Adopt Resolution No. 2016-0002 ALUC, making the determination that the project is conditionally consistent with the San Diego International Airport - Airport Land Use Compatibility Plan.
  
4. **CONSISTENCY DETERMINATION – SAN DIEGO INTERNATIONAL AIRPORT - AIRPORT LAND USE COMPATIBILITY PLAN – CONSTRUCTION OF 21 ATTACHED RESIDENTIAL UNITS AT 525 HAWTHORN STREET, CITY OF SAN DIEGO:**  
RECOMMENDATION: Adopt Resolution No. 2016-0003 ALUC, making the determination that the project is conditionally consistent with the San Diego International Airport - Airport Land Use Compatibility Plan.

**ACTION: Moved by Commissioner Hubbs and seconded by Commissioner Janney to approve staff's recommendation. Motion carried by the following vote: YES – Alvarez, Boling, Desmond, Hubbs, Janney, Sessom; NO – None; ABSENT – Cox, Gleason, Robinson. (Weighted Vote Points: YES – 70; NO – 0; ABSENT-30)**

**PUBLIC HEARINGS:** None

**OLD BUSINESS:** None

**NEW BUSINESS:**

**6. STATUS UPDATE AND POSSIBLE POLICY DIRECTION ON AIRPORT LAND USE COMPATIBILITY PLANS:**

Keith Wilschetz, Director, Airport Planning & Noise Mitigation, provided a presentation on Airport Land Use Compatibility Plans updates, which included Naval Air Station North Island, and Urban and Rural Airport.

RECOMMENDATION: Receive the presentation and possibly provide policy direction to staff.

**ACTION: No action was taken on this item.**

**COMMISSION COMMENT:** None

**ADJOURNMENT:** The meeting was adjourned at 9:45 a.m.

APPROVED BY A MOTION OF THE AIRPORT LAND USE COMMISSION THIS 17<sup>th</sup> DAY OF MARCH, 2016.

---

TONY R. RUSSELL  
DIRECTOR, CORPORATE & INFORMATION  
GOVERNANCE /  
AUTHORITY CLERK

APPROVED AS TO FORM:

---

BRETON K. LOBNER  
GENERAL COUNSEL



Airport Land Use Commission  
**Report of Land Use Actions Determined to be Consistent with  
Airport Land Use Compatibility Plans (ALUCPs)**

Item No.  
**2**

Meeting Date: **March 17, 2016**

---

Pursuant to Airport Authority Policy 8.30, and acting in its delegated capacity as the Airport Land Use Commission (ALUC) for San Diego County, Airport Authority staff has determined that the following land use actions are consistent with their respective ALUCPs:

**Oceanside Municipal Airport ALUCP**

**Construction of Office and Commercial Building at North Melrose Drive at Oceanside Boulevard, City of Oceanside**

Deemed Complete & Consistent on February 25, 2016

Description of Project: The proposed project involves the construction of a 2-story office and commercial building with an architectural tower element that is greater than 35 feet in height located within a High Terrain Zone. (OCE 2.6.2(a)(2)(ii))

Noise Contours: The proposed project is located outside the 60 dB CNEL noise contour. The ALUCP identifies all uses located outside the 60 dB CNEL noise contour as compatible with airport uses.

Airspace Protection Surfaces: The proposed project is in compliance with the ALUCP airspace protection surfaces because a determination of no hazard to air navigation has been issued by the FAA.

Safety Zones: The proposed project is located outside all safety zones.

Overflight Notification: The proposed project is located outside the overflight notification area.

**McClellan-Palomar Airport ALUCP**

**Research Center Specific Plan Amendment to allow lodging use at 5807 Van Allen Way, City of Carlsbad**

Deemed Complete & Consistent on February 25, 2016

Description of Project: The proposed project involves an amendment to a specific plan to allow for lodging uses. No construction is proposed as part of the project.

Noise Contours: The proposed project is located outside the 60 dB CNEL noise contour. The ALUCP identifies all uses located outside the 60 dB CNEL noise contour as compatible with airport uses.

Airspace Protection Surfaces: The proposed project is in compliance with the ALUCP airspace protection surfaces because it does not propose any physical improvements.

Safety Zones: The proposed project is located within Safety Zone 6. The ALUCP identifies lodging uses located within Safety Zone 6 as compatible with airport uses.

Overflight Notification: The proposed project is located within the overflight notification area. The ALUCP requires recordation of an overflight notification only for new residential uses.

**CONSISTENCY DETERMINATION  
SAN DIEGO INTERNATIONAL AIRPORT (SDIA)  
AIRPORT LAND USE COMPATIBILITY PLAN (ALUCP)  
March 17, 2016**

Item # 3

Resolution # 2016-0005 ALUC

Recommendation: Conditionally Consistent

**CONSTRUCTION OF 24 ATTACHED RESIDENTIAL UNITS AT 5282  
NARANJA STREET, CITY OF SAN DIEGO**

Description of Project: Based on plans submitted to the ALUC, the project proposes the construction of 24 residential units, four units each within 6 two-story buildings on a property of 1.55 acres. The application was deemed complete by ALUC staff on February 25, 2016.

Noise Contours: The proposed project is located within the 60-65 decibel Community Noise Equivalent Level (dB CNEL) noise contour. (See the attached map.) The ALUCP identifies residential uses located within the 60-65 dB CNEL noise contour as conditionally compatible with airport uses, provided that the residences are sound attenuated to 45 dB CNEL interior noise level.

Airspace Protection Surfaces: The height of the proposed project structures will be 34 feet above ground level. The proposed project is located outside the SDIA Threshold Siting Surface (TSS). The proposed project is in compliance with the ALUCP airspace protection surfaces because a determination of no hazard to air navigation has been issued by the Federal Aviation Administration (FAA).

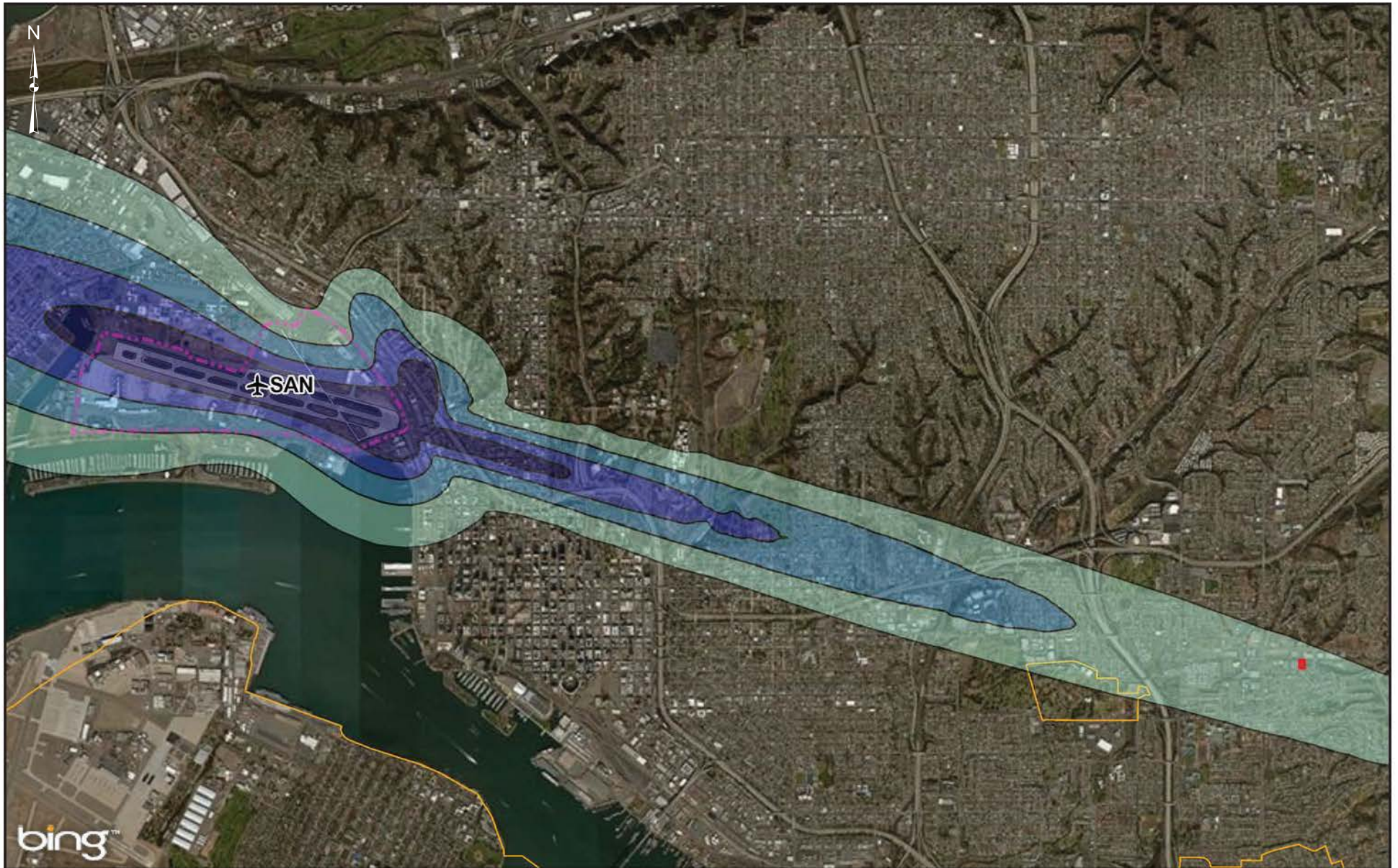
Safety Zones: The proposed project is located outside all Safety Zones.





Overflight Notification Area: The proposed project is located within the overflight notification area. The ALUCP requires that an overflight notification for new residential land uses be recorded with the County Recorder or other alternative method as approved by the ALUC.

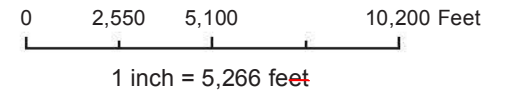
Interests Disclosure: The property is owned by LJMJM Naranja LLC of La Jolla, whose managing partner is disclosed as Jack McGrory. The architect is HunLand Design of La Mesa. The civil engineer is JP Engineering, Inc. of San Diego. The landscape architect is Weiland & Associates, Inc. of Temecula.

Recommendation: Based on review of the materials submitted in connection with the proposed project and the policies in the SDIA ALUCP, staff recommends that the ALUC make the determination that the project is conditionally consistent with the SDIA ALUCP.

Conditions: 1) Sound attenuation to an interior noise level of 45 dB CNEL.  
2) Recordation of an overflight notification with the County Recorder or other alternative method as approved by the ALUC.



-  60-65 dB CNEL
-  65-70 dB CNEL
-  70-75 dB CNEL
-  75+ dB CNEL



RESOLUTION NO. 2016-0005 ALUC

A RESOLUTION OF THE AIRPORT LAND USE COMMISSION FOR SAN DIEGO COUNTY MAKING A DETERMINATION THAT THE PROPOSED PROJECT: CONSTRUCTION OF 24 ATTACHED RESIDENTIAL UNITS AT 5282 NARANJA STREET, CITY OF SAN DIEGO, IS CONDITIONALLY CONSISTENT WITH THE SAN DIEGO INTERNATIONAL AIRPORT - AIRPORT LAND USE COMPATIBILITY PLAN

WHEREAS, the Board of the San Diego County Regional Airport Authority, acting in its capacity as the Airport Land Use Commission (ALUC) for San Diego County, pursuant to §21670.3 of the California Public Utilities Code, was requested by the City of San Diego to determine the consistency of a proposed project: Construction of 24 Attached Residential Units at 5282 Naranja Street, City of San Diego, which is located within the Airport Influence Area (AIA) for the San Diego International Airport (SDIA) Airport Land Use Compatibility Plan (ALUCP), adopted and amended in 2014; and

WHEREAS, the plans submitted to the ALUC for the proposed project indicate that it would involve the construction of 24 attached residential units; and

WHEREAS, the proposed project would be located within the 60-65 decibel (dB) Community Noise Equivalent Level (CNEL) noise contour, and the ALUCP identifies residential uses located within the 60-65 dB CNEL noise contour as compatible with airport uses, provided that the residences are sound attenuated to 45dB CNEL interior noise level; and

WHEREAS, the proposed project is located outside the SDIA Threshold Siting Surface (TSS) height restrictions and is in compliance with the ALUCP airspace protection surfaces because a determination of no hazard to air navigation has been issued by the Federal Aviation Administration (FAA); and

WHEREAS, the proposed project is located outside all Safety Zones; and

WHEREAS, the proposed project is located within the overflight notification area, and the ALUCP requires recordation of an overflight notification with the County Recorder for new residential land uses or other alternative method as approved by the ALUC; and



WHEREAS, the ALUC has considered the information provided by staff, including information in the staff report and other relevant material regarding the project; and

WHEREAS, the ALUC has provided an opportunity for the City of San Diego and interested members of the public to present information regarding this matter.

NOW, THEREFORE, BE IT RESOLVED that the ALUC determines that the proposed project: Construction of 24 Attached Residential Units at 5282 Naranja Street, City of San Diego, is conditionally consistent with the SDIA ALUCP, which was adopted and amended in 2014, based upon the following facts and findings:

- (1) The proposed project involves the construction of 24 attached residential units.
- (2) The proposed project is located within the 60-65 dB CNEL noise contour. The ALUCP identifies residential uses located within the 60-65 dB CNEL noise contour as compatible with airport uses, provided that the residences are sound attenuated to 45 dB CNEL interior noise level. Therefore, as a condition of project approval, the residences must be sound attenuated to 45 dB CNEL interior noise level.
- (3) The proposed project is located outside the TSS. The proposed project is in compliance with the ALUCP airspace protection surfaces because a determination of no hazard to air navigation has been issued by the FAA.
- (4) The proposed project is located outside all Safety Zones.
- (5) The proposed project is located within the overflight notification area. The ALUCP requires recordation of an overflight notification with the County Recorder for new residential land uses or other alternative method as approved by the ALUC. Therefore, as a condition of project approval, an overflight notification shall be recorded with the County Recorder on each property containing a residential unit or other alternative method as approved by the ALUC.
- (6) Therefore, if the proposed project contains the above-required conditions, the proposed project would be consistent with the SDIA ALUCP.

BE IT FURTHER RESOLVED that the ALUC finds this determination is not a “project” as defined by the California Environmental Quality Act (CEQA), Cal. Pub. Res. Code §21065, and is not a “development” as defined by the California Coastal Act, Cal. Pub. Res. Code §30106.

PASSED, ADOPTED AND APPROVED by the ALUC for San Diego County at a regular meeting this 17<sup>th</sup> day of March, 2016, by the following vote:

AYES: Commissioners:

NOES: Commissioners:

ABSENT: Commissioners:

ATTEST:

---

TONY R. RUSSELL  
DIRECTOR, CORPORATE &  
INFORMATION GOVERNANCE /  
AUTHORITY CLERK

APPROVED AS TO FORM:

---

BRETON K. LOBNER  
GENERAL COUNSEL



**CONSISTENCY DETERMINATION  
SAN DIEGO INTERNATIONAL AIRPORT (SDIA)  
AIRPORT LAND USE COMPATIBILITY PLAN (ALUCP)  
March 17, 2016**

Item # 4

Resolution # 2016-0006 ALUC

Recommendation: Conditionally Consistent

**CONSTRUCTION OF 2 DETACHED RESIDENTIAL UNITS AT 5109-5111  
BRIGHTON AVENUE, CITY OF SAN DIEGO**

Description of Project: Based on plans submitted to the ALUC, the project proposes the construction of 2 detached residential units and associated parking within two 3-story buildings on a property of 5,248 square feet. The application was deemed complete by ALUC staff on February 25, 2016.

Noise Contours: The proposed project is located within the 60-65 decibel Community Noise Equivalent Level (dB CNEL) noise contour. (See the attached map.) The ALUCP identifies residential uses located within the 60-65 dB CNEL noise contour as conditionally compatible with airport uses, provided that the residences are sound attenuated to 45 dB CNEL interior noise level.

Airspace Protection Surfaces: The height of the proposed project structures will be 28 feet above ground level. The proposed project is located outside the SDIA Threshold Siting Surface (TSS). The proposed project is in compliance with the ALUCP airspace protection surfaces because the project sponsor has certified that notice of construction is not required to the Federal Aviation Administration (FAA) because the project is located within an urbanized area, is substantially shielded by existing structures or natural terrain, and cannot reasonably have an adverse effect on air navigation.

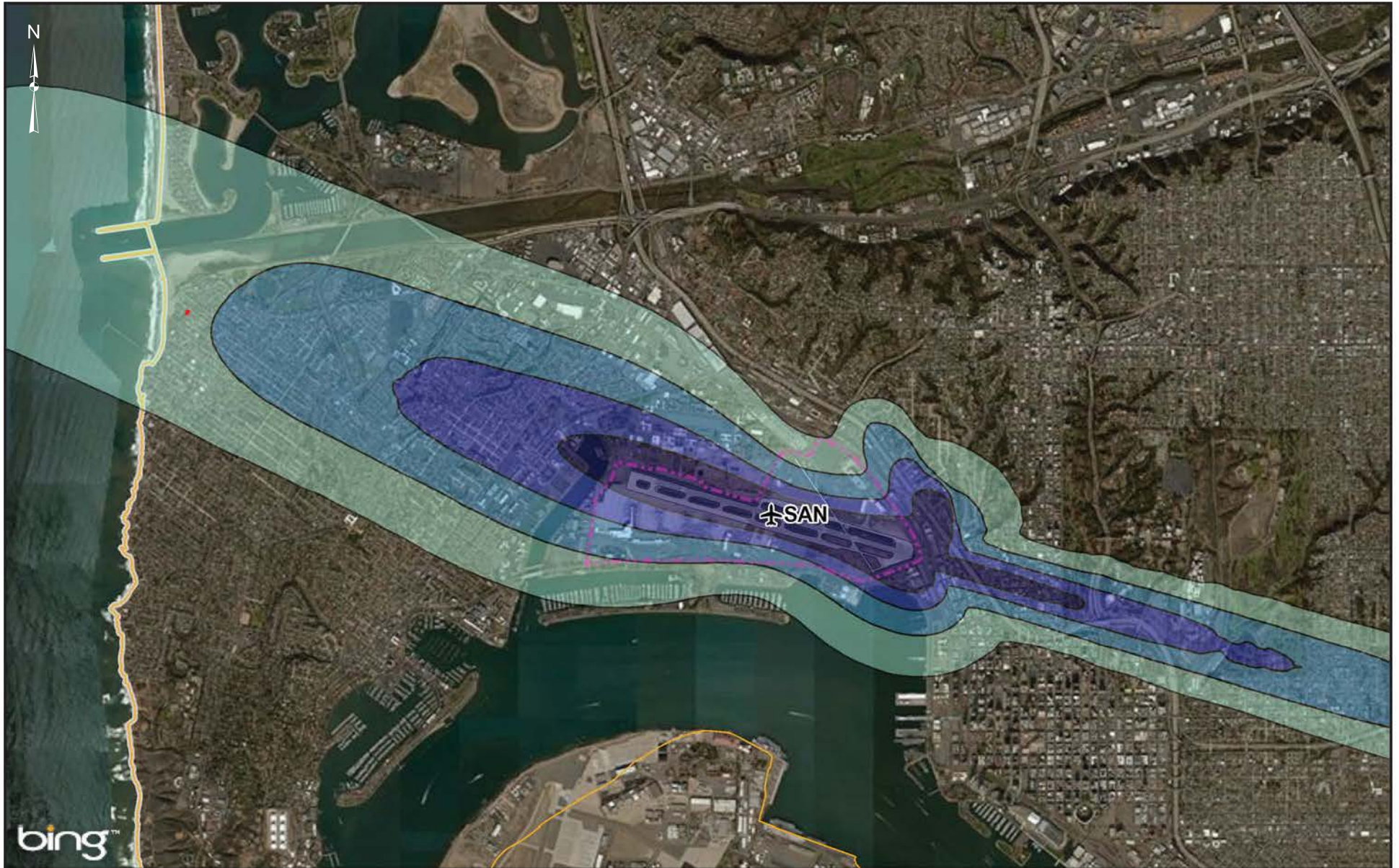
Safety Zones: The proposed project is located outside all Safety Zones.





Overflight Notification Area: The proposed project is located within the overflight notification area. The ALUCP requires that an overflight notification for new residential land uses be recorded with the County Recorder or other alternative method as approved by the ALUC.

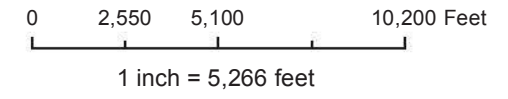
Interests Disclosure: The property is owned by SoCal Constructors LLC of San Diego, whose manager is disclosed as Chris Fermanian. The architect is EcoHouse Architecture of San Diego.

Recommendation: Based on review of the materials submitted in connection with the proposed project and the policies in the SDIA ALUCP, staff recommends that the ALUC make the determination that the project is conditionally consistent with the SDIA ALUCP.

Conditions: 1) Sound attenuation to an interior noise level of 45 dB CNEL.  
2) Recordation of an overflight notification with the County Recorder or other alternative method as approved by the ALUC.



-  60-65 dB CNEL
-  65-70 dB CNEL
-  70-75 dB CNEL
-  75+ dB CNEL



RESOLUTION NO. 2016-0006 ALUC

A RESOLUTION OF THE AIRPORT LAND USE COMMISSION FOR SAN DIEGO COUNTY MAKING A DETERMINATION THAT THE PROPOSED PROJECT: CONSTRUCTION OF 2 DETACHED RESIDENTIAL UNITS AT 5109-5111 BRIGHTON AVENUE, CITY OF SAN DIEGO, IS CONDITIONALLY CONSISTENT WITH THE SAN DIEGO INTERNATIONAL AIRPORT - AIRPORT LAND USE COMPATIBILITY PLAN

WHEREAS, the Board of the San Diego County Regional Airport Authority, acting in its capacity as the Airport Land Use Commission (ALUC) for San Diego County, pursuant to §21670.3 of the California Public Utilities Code, was requested by the City of San Diego to determine the consistency of a proposed project: Construction of 2 Detached Residential Units at 5109-5111 Brighton Avenue, City of San Diego, which is located within the Airport Influence Area (AIA) for the San Diego International Airport (SDIA) Airport Land Use Compatibility Plan (ALUCP), adopted and amended in 2014; and

WHEREAS, the plans submitted to the ALUC for the proposed project indicate that it would involve the construction of 2 detached residential units; and

WHEREAS, the proposed project would be located within the 60-65 decibel (dB) Community Noise Equivalent Level (CNEL) noise contour, and the ALUCP identifies residential uses located within the 60-65 dB CNEL noise contour as compatible with airport uses, provided that the residences are sound attenuated to 45dB CNEL interior noise level; and

WHEREAS, the proposed project is located outside the SDIA Threshold Siting Surface (TSS) height restrictions and is in compliance with the ALUCP airspace protection surfaces because the project sponsor has certified that notice of construction is not required to the Federal Aviation Administration (FAA) because the project is located within an urbanized area, is substantially shielded by existing structures or natural terrain, and cannot reasonably have an adverse effect on air navigation; and

WHEREAS, the proposed project is located outside all Safety Zones; and

WHEREAS, the proposed project is located within the overflight notification area, and the ALUCP requires recordation of an overflight notification with the County Recorder for new residential land uses or other alternative method as approved by the ALUC; and

WHEREAS, the ALUC has considered the information provided by staff, including information in the staff report and other relevant material regarding the project; and

WHEREAS, the ALUC has provided an opportunity for the City of San Diego and interested members of the public to present information regarding this matter.

NOW, THEREFORE, BE IT RESOLVED that the ALUC determines that the proposed project: Construction of 2 Detached Residential Units at 5109-5111 Brighton Avenue, City of San Diego, is conditionally consistent with the SDIA ALUCP, which was adopted and amended in 2014, based upon the following facts and findings:

- (1) The proposed project involves the construction of 2 detached residential units.
- (2) The proposed project is located within the 60-65 dB CNEL noise contour. The ALUCP identifies residential uses located within the 60-65 dB CNEL noise contour as compatible with airport uses, provided that the residences are sound attenuated to 45 dB CNEL interior noise level. Therefore, as a condition of project approval, the residences must be sound attenuated to 45 dB CNEL interior noise level.
- (3) The proposed project is located outside the TSS. The proposed project is in compliance with the ALUCP airspace protection surfaces because the project sponsor has certified that notice of construction is not required to the FAA because the project is located within an urbanized area, is substantially shielded by existing structures or natural terrain, and cannot reasonably have an adverse effect on air navigation.
- (4) The proposed project is located outside all Safety Zones.
- (5) The proposed project is located within the overflight notification area. The ALUCP requires recordation of an overflight notification with the County Recorder for new residential land uses or other alternative method as approved by the ALUC. Therefore, as a condition of project approval, an overflight notification shall be recorded with the County Recorder on each property containing a residential unit or other alternative method as approved by the ALUC.
- (6) Therefore, if the proposed project contains the above-required conditions, the proposed project would be consistent with the SDIA ALUCP.

BE IT FURTHER RESOLVED that the ALUC finds this determination is not a “project” as defined by the California Environmental Quality Act (CEQA), Cal. Pub. Res. Code §21065, and is not a “development” as defined by the California Coastal Act, Cal. Pub. Res. Code §30106.

PASSED, ADOPTED AND APPROVED by the ALUC for San Diego County at a regular meeting this 17<sup>th</sup> day of March, 2016, by the following vote:

AYES: Commissioners:

NOES: Commissioners:

ABSENT: Commissioners:

ATTEST:

---

TONY R. RUSSELL  
DIRECTOR, CORPORATE &  
INFORMATION GOVERNANCE /  
AUTHORITY CLERK

APPROVED AS TO FORM:

---

BRETON K. LOBNER  
GENERAL COUNSEL



**CONSISTENCY DETERMINATION  
SAN DIEGO INTERNATIONAL AIRPORT (SDIA)  
AIRPORT LAND USE COMPATIBILITY PLAN (ALUCP)  
March 17, 2016**

Item # 5

Resolution # 2016-0007 ALUC

Recommendation: Conditionally Consistent

**CONSTRUCTION OF 7 ATTACHED RESIDENTIAL UNITS AT 2535 BRANT STREET, CITY OF SAN DIEGO**

Description of Project: Based on plans submitted to the ALUC, the project proposes the construction of 7 residential units and associated parking within a 4-story building on a property of 5,019 square feet. The application was deemed complete by ALUC staff on February 25, 2016.

Noise Contours: The proposed project is located within the 60-65 decibel Community Noise Equivalent Level (dB CNEL) noise contour. (See the attached map.) The ALUCP identifies residential uses located within the 60-65 dB CNEL noise contour as conditionally compatible with airport uses, provided that the residences are sound attenuated to 45 dB CNEL interior noise level.

Airspace Protection Surfaces: The height of the proposed project structures will be 47 feet above ground level. The proposed project is located outside the SDIA Threshold Siting Surface (TSS). The proposed project is in compliance with the ALUCP airspace protection surfaces because a determination of no hazard to air navigation has been issued by the Federal Aviation Administration (FAA).

Safety Zones: The proposed project is located outside all Safety Zones.

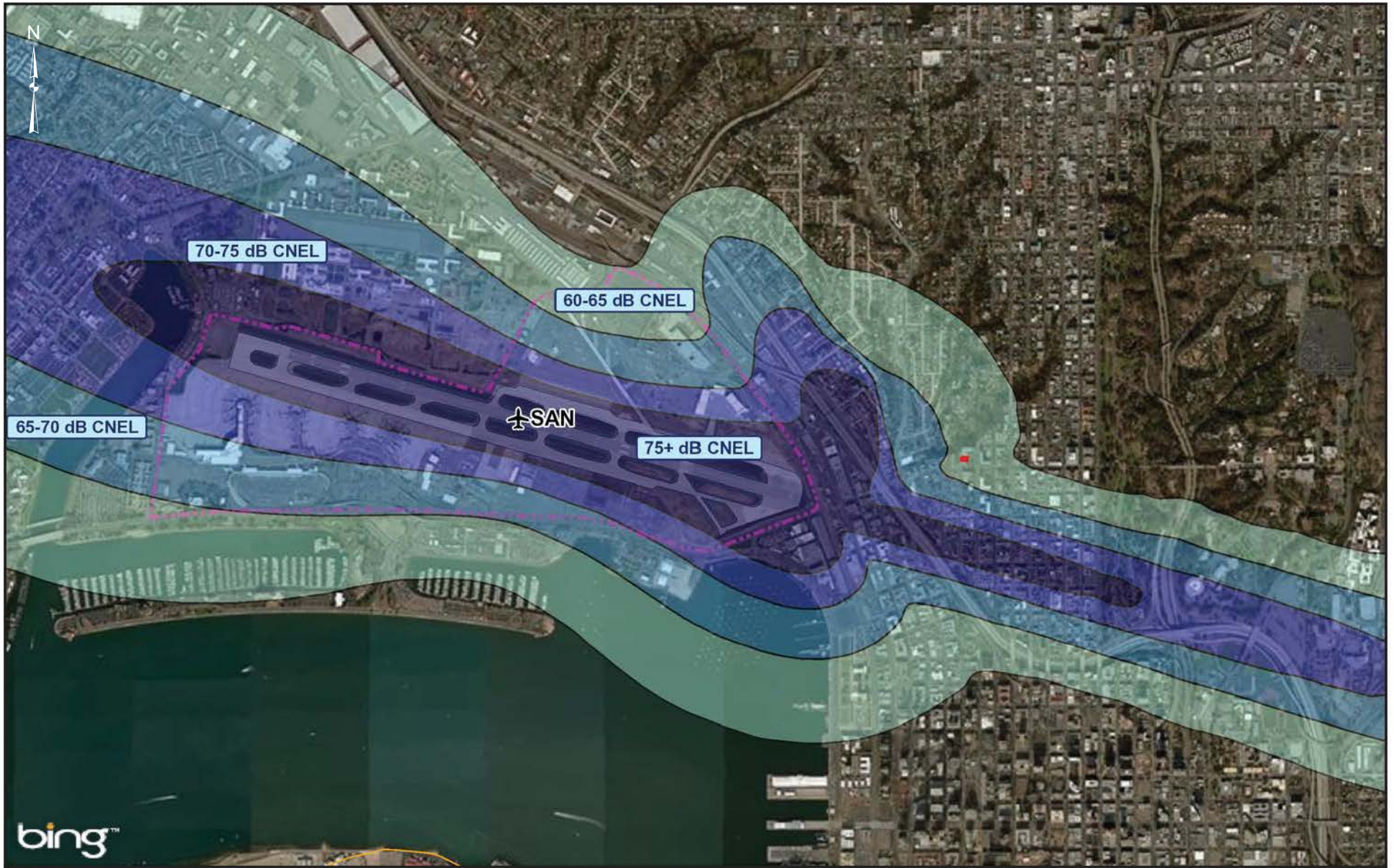
Overflight Notification Area: The proposed project is located within the overflight notification area. The ALUCP requires that an overflight notification for new residential land uses be recorded with the County Recorder or other alternative method as approved by the ALUC.





Interests Disclosure: The property is owned by Brant Partners LLC of La Jolla, whose agent is disclosed as Matthew Bothwell. The architect is Stephen Dalton Architects of Solana Beach. The civil engineer is Pasco Laret Suiter & Associates of Solana Beach. The structural engineer is Structural Engineering & Design of Encinitas. The mechanical/electrical/plumbing engineer is Energy Inspectors, Inc. of San Marcos. The utility consultant is Utility Specialists of San Diego. The geotechnical engineer is Accutech Engineering Systems of San Diego.

Recommendation: Based on review of the materials submitted in connection with the proposed project and the policies in the SDIA ALUCP, staff recommends that the ALUC make the determination that the project is conditionally consistent with the SDIA ALUCP.

Conditions: 1) Sound attenuation to an interior noise level of 45 dB CNEL.  
2) Recordation of an overflight notification with the County Recorder or other alternative method as approved by the ALUC.





-  60-65 dB CNEL
-  65-70 dB CNEL
-  70-75 dB CNEL
-  75+ dB CNEL

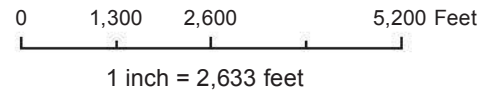


Image courtesy of USGS © 2016 Microsoft Corporation

RESOLUTION NO. 2016-0007 ALUC

A RESOLUTION OF THE AIRPORT LAND USE COMMISSION FOR SAN DIEGO COUNTY MAKING A DETERMINATION THAT THE PROPOSED PROJECT: CONSTRUCTION OF 7 ATTACHED RESIDENTIAL UNITS AT 2535 BRANT STREET, CITY OF SAN DIEGO, IS CONDITIONALLY CONSISTENT WITH THE SAN DIEGO INTERNATIONAL AIRPORT - AIRPORT LAND USE COMPATIBILITY PLAN

WHEREAS, the Board of the San Diego County Regional Airport Authority, acting in its capacity as the Airport Land Use Commission (ALUC) for San Diego County, pursuant to §21670.3 of the California Public Utilities Code, was requested by the City of San Diego to determine the consistency of a proposed project: Construction of 7 Attached Residential Units at 2535 Brant Street, City of San Diego, which is located within the Airport Influence Area (AIA) for the San Diego International Airport (SDIA) Airport Land Use Compatibility Plan (ALUCP), adopted and amended in 2014; and

WHEREAS, the plans submitted to the ALUC for the proposed project indicate that it would involve the construction of 7 attached residential units; and

WHEREAS, the proposed project would be located within the 60-65 decibel (dB) Community Noise Equivalent Level (CNEL) noise contour, and the ALUCP identifies residential uses located within the 60-65 dB CNEL noise contour as compatible with airport uses, provided that the residences are sound attenuated to 45dB CNEL interior noise level; and

WHEREAS, the proposed project is located outside the SDIA Threshold Siting Surface (TSS) height restrictions and is in compliance with the ALUCP airspace protection surfaces because a determination of no hazard to air navigation has been issued by the Federal Aviation Administration (FAA); and

WHEREAS, the proposed project is located outside all Safety Zones; and

WHEREAS, the proposed project is located within the overflight notification area, and the ALUCP requires recordation of an overflight notification with the County Recorder for new residential land uses or other alternative method as approved by the ALUC; and

WHEREAS, the ALUC has considered the information provided by staff, including information in the staff report and other relevant material regarding the project; and

WHEREAS, the ALUC has provided an opportunity for the City of San Diego and interested members of the public to present information regarding this matter.

NOW, THEREFORE, BE IT RESOLVED that the ALUC determines that the proposed project: Construction of 7 Attached Residential Units at 2535 Brant Street, City of San Diego, is conditionally consistent with the SDIA ALUCP, which was adopted and amended in 2014, based upon the following facts and findings:

- (1) The proposed project involves the construction of 7 attached residential units.
- (2) The proposed project is located within the 60-65 dB CNEL noise contour. The ALUCP identifies residential uses located within the 60-65 dB CNEL noise contour as compatible with airport uses, provided that the residences are sound attenuated to 45 dB CNEL interior noise level. Therefore, as a condition of project approval, the residences must be sound attenuated to 45 dB CNEL interior noise level.
- (3) The proposed project is located outside the TSS. The proposed project is in compliance with the ALUCP airspace protection surfaces because a determination of no hazard to air navigation has been issued by the FAA.
- (4) The proposed project is located outside all Safety Zones.
- (5) The proposed project is located within the overflight notification area. The ALUCP requires recordation of an overflight notification with the County Recorder for new residential land uses or other alternative method as approved by the ALUC. Therefore, as a condition of project approval, an overflight notification shall be recorded with the County Recorder on each property containing a residential unit or other alternative method as approved by the ALUC.
- (6) Therefore, if the proposed project contains the above-required conditions, the proposed project would be consistent with the SDIA ALUCP.

BE IT FURTHER RESOLVED that the ALUC finds this determination is not a "project" as defined by the California Environmental Quality Act (CEQA), Cal. Pub. Res. Code §21065, and is not a "development" as defined by the California Coastal Act, Cal. Pub. Res. Code §30106.

PASSED, ADOPTED AND APPROVED by the ALUC for San Diego County at a regular meeting this 17<sup>th</sup> day of March, 2016, by the following vote:

AYES: Commissioners:

NOES: Commissioners:

ABSENT: Commissioners:

ATTEST:

---

TONY R. RUSSELL  
DIRECTOR, CORPORATE &  
INFORMATION GOVERNANCE /  
AUTHORITY CLERK

APPROVED AS TO FORM:

---

BRETON K. LOBNER  
GENERAL COUNSEL

**CONSISTENCY DETERMINATION  
GILLESPIE FIELD  
AIRPORT LAND USE COMPATIBILITY PLAN (ALUCP)  
March 17, 2016**

Item # 6

Resolution # 2016-0008 ALUC

Recommendation: Conditionally Consistent

**CONSTRUCTION OF WAREHOUSE AND OFFICE ADDITION TO TWO  
EXISTING BUILDINGS AT 9941 PROSPECT AVENUE, CITY OF SANTEE**

Description of Project: Based on plans submitted to the ALUC, the project proposes the construction of a two-story office and warehouse addition between two existing warehouse buildings on a property of 0.37 acres. The application was deemed complete by ALUC staff on February 25, 2016.

Noise Contours: The proposed project is located within the 70-75 decibel Community Noise Equivalent Level (dB CNEL) noise contour. (See the attached map.) The ALUCP identifies warehouse uses located within the 70-75 dB CNEL noise contour as compatible and office uses as conditionally compatible, provided that the offices are sound attenuated to 50 dB CNEL interior noise level. The ALUCP requires that an aviation easement for aircraft noise and height be recorded with the County Recorder.

Airspace Protection Surfaces: The height of the proposed project structure will be 40 feet above ground level. The proposed project is in compliance with the ALUCP airspace protection surfaces because a determination of no hazard to air navigation has been issued by the Federal Aviation Administration (FAA).

Safety Zones: The proposed project is located within Safety Zone 2. The ALUCP identifies warehouse uses located within Safety Zone 2 as compatible and office uses as conditionally compatible with airport uses, provided that the office complies with a floor area ratio (FAR) of 0.35. The office component FAR is approximately 0.11.

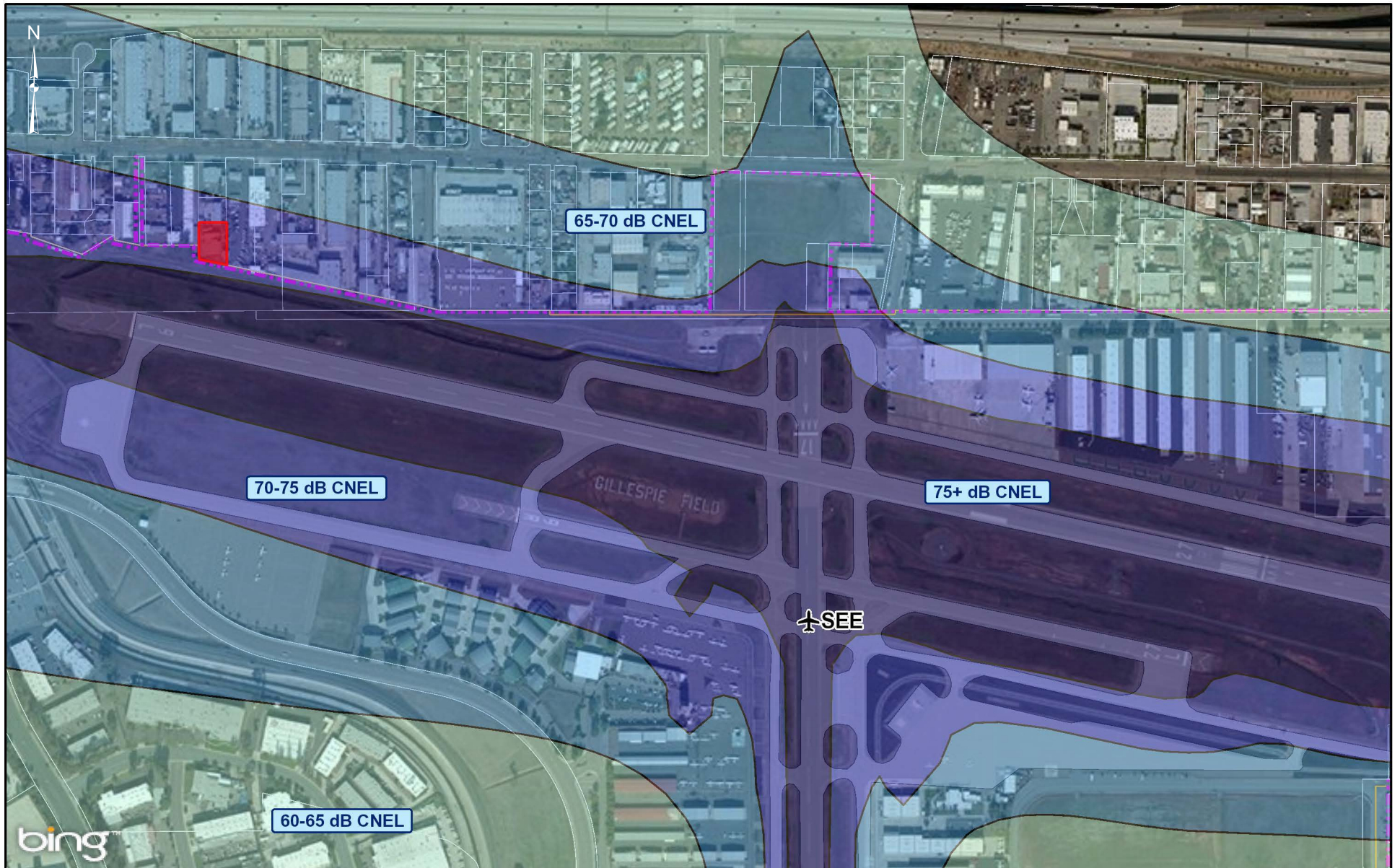
Overflight Notification Area: The proposed project is located within the overflight notification area, but does not involve any new residential use subject to overflight notification requirements. Moreover, in instances when an aviation easement is required, no additional overflight notification is required.





Interests Disclosure: The property owner and architect is Frank Cozza of Santee. The structural engineer is David Smith of San Diego. The civil engineer is Kappa Surveying & Engineering, Inc. of La Mesa. The geotechnical engineer is C.W. La Monte Company of La Mesa. The landscape architect is McCollough Landscape Architects of San Diego.


Recommendation: Based on review of the materials submitted in connection with the proposed project and the policies in the Gillespie Field ALUCP, staff recommends that the ALUC make the determination that the project is conditionally consistent with the Gillespie Field ALUCP.

Conditions: 1) Sound attenuation to an interior noise level of 50 dB CNEL.  
2) Recordation of an avigation easement with the County Recorder.





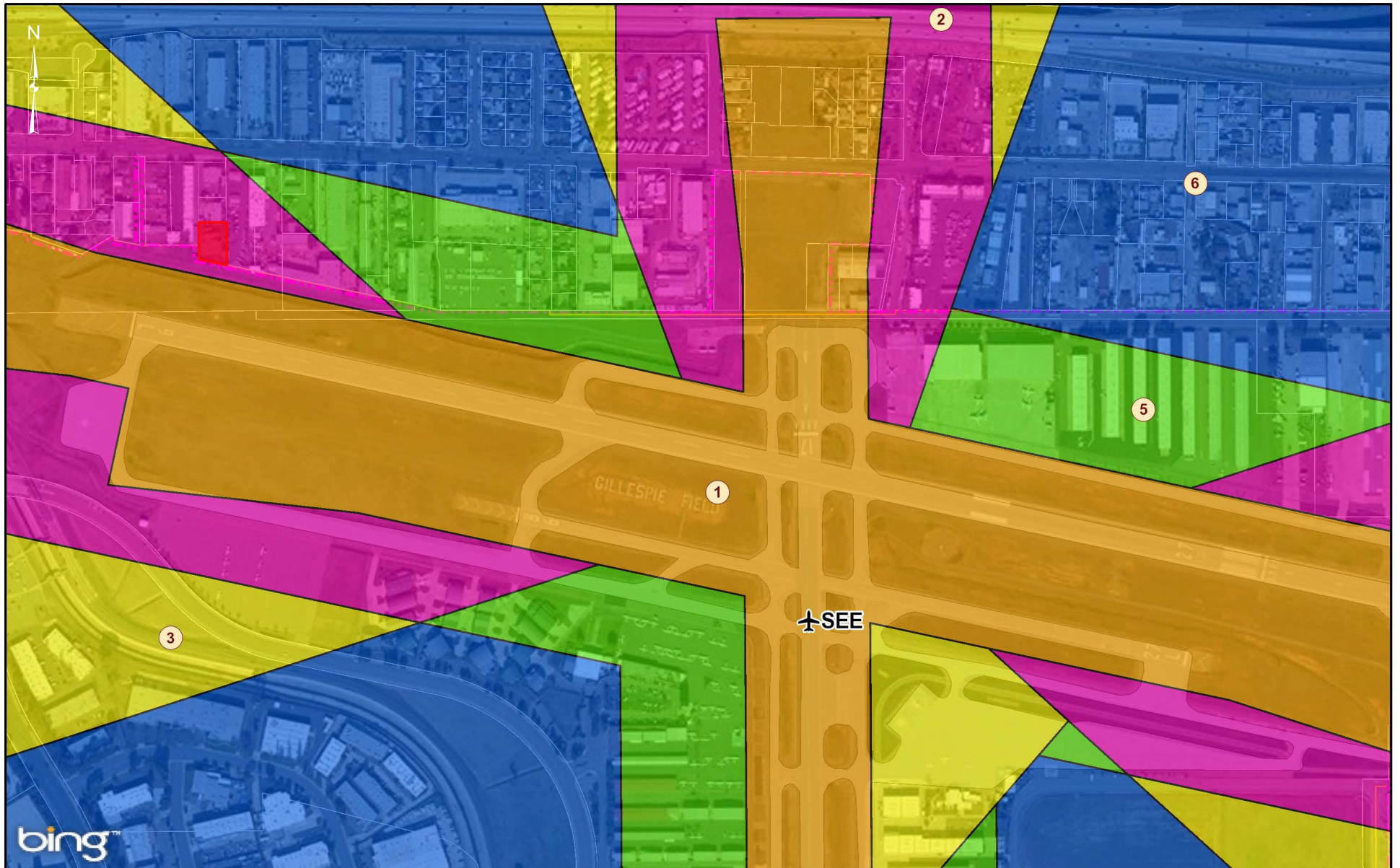
-  60-65 dB CNEL
-  65-70 dB CNEL
-  70-75 dB CNEL
-  75+ dB CNEL



1 inch = 658 feet

Image courtesy of USGS © 2016 Microsoft Corporation





-  Safety Zone 1
-  Safety Zone 5
-  Safety Zone 2
-  Safety Zone 6
-  Safety Zone 3
-  Safety Zone 4

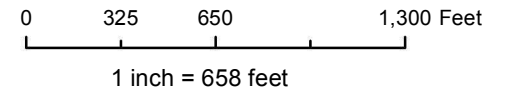


Image courtesy of USGS © 2016 Microsoft Corporation



(Revised 3/14/16)

ITEM 7

**AIRPORT  
LAND USE  
COMMISSION**

Status Update on  
Airport Land Use  
Compatibility Plans

March 17, 2016

# ALUCP Training

- August 26-28, 2015 Cal-ALUC Consortium
- September 22, 2015 – El Cajon
- November 24 2015 – Civic San Diego
- January 19, 2016 – County of San Diego Airports Division
- February 2, 2016 – County of San Diego Planning & Development Svcs





# NASNI ALUCP Status

- Briefings with Hotel del Coronado & City of Coronado Councilmembers
  - Hotel del Coronado Feb 22
  - Councilmember Bailey Mar 2
  - Councilmember Woiwode Mar 7
  - City of Coronado staff March 9
  - Councilmember Downey Mar 14
- First Working Group meeting held March 14
- Public information meeting to be held March 22



# Rural Airport ALUCP Update Status

- Internal staff review and comment on consultant drafts
- All rural airport ALUCPs to be updated concurrently

# Overrule

- Before ALUCP Implementation - inconsistent ALUC determinations must be overruled by local agency
- After ALUCP Implementation - ALUCP is incorporated into the local agency's own code so an action must be taken to allow inconsistent projects
- Examples of potential actions:
  - General Plan amendment
  - Rezone
  - Deviation (City of San Diego)





Questions?